

HALDON FOREST PARK

Scale 1:10,000 5m contours.




For more information on Orienteering events, go to devonorienteeing.co.uk or britishorienteering.org.uk

Green	3.6 km	130 m
▷	←	↘
1 58	▩	⊥
2 44	•	♀
3 43	▲	♀
4 46	∩	
5 48	⋯	○
6 49	⊗	○
7 51	⋯	⊥
8 52	⚡	↗
9 100	↗	⊥
10 53	∨	
11 66	↘	⊗
12 65	○	○
⊗	320 m	⊗
































Magnetic North 2017

Permanent Orienteering Course Map

Non-standard symbol

 Narrow cycle track. Clockwise circuits, with occasional fast moving bikes. Use or cross with great care.



KEY

-  Undergrowth - slow run.
-  Undergrowth - walk.
-  Forest - run.
-  Forest - slow run.
-  Forest - walk.
-  Windblow area slow to cross
-  Windblow area difficult to cross
-  Impassable.
-  Open land.
-  Rough open.
-  Open with scattered trees.
-  Settlement, out of bounds.
-  Hard surface.
-  Solitary tree, log bank,
-  Vegetation boundary
-  Contours, form-line, steep slope.
-  Impassable cliff, small cliffs, boulder.
-  Gully, small gully, rough ground.
-  Large, small earthwall, stone wall.
-  Small, long, large knoll, platform.
-  Pit, small & large depression.
-  Stream, bridge, ditch
-  Linear & seasonal marsh, pond.
-  Road, tracks, path, indistinct path.
-  Major extraction lane.
-  High fence, gate, fence.
-  Major power line, pylon.
-  'GoApe' Structures - users have priority.
-  Small ruin, culvert.
-  Large, small towers, statue/play feature.
-  Buildings

NB: Most individual rootstocks x are not shown. Windblow crosses are token. Many 'informal' cycle tracks not marked.

0 Metres 500

Based on the Ordnance Survey Mapping with the permission of Her Majesty's Stationery Office. © Crown Copyright licence No.100015287. © Devon Orienteering Club. Survey and cartography by John Pearce Winter 2016/17 using Ocad, updated Spring 2019. Original orienteering map by Erik Peckett. Possession of this map does not imply the right of access for Orienteering or any other purpose. Permission must be obtained from the landowners. The representation of a track or path does not indicate a right of way.