




























Haldon Forest Park

Scale 1:10000
Contours 5m

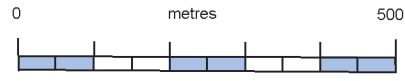
Light Green

-  Contours, form line, tag
-  Gully large, small
-  Depressions, large, small, pit
-  Knolls large, small
-  Earth bank, tree root
-  Earth wall, small
-  Broken ground
-  Stream, footbridge, tunnel
-  Ditch, source
-  Pond, marsh, seasonal
-  Narrow marsh
-  Impassable cliff
-  Passable rock face
-  Boulders small
-  Road, track, bridge
-  Path, large, small
-  Indistinct path, ride
-  Stone wall
-  fence, gate, stile
-  High fence
-  Building, ruin
-  Tower high, small
-  Cairn, Sculpture
-  Seat, hide
-  Prominent tree
-  Power cables
-  Distinct vegetation change

Course Light Green, Length 3.3 km
Start Small Mound opposite Cafe

















TAKE CARE IN TRAFFIC AREAS

1. 04 Path & Track Junction
 2. 20 Westmost Depression
 3. 21 Depression
 4. 18 Middle Knoll
 5. 32 Eastmost Knoll
 6. 22 Steep slope foot
 7. 08 Path & Wall Junction
 8. 25 Earthwall Bend
 9. 26 Knoll
 10. 27 Vegetation Boundary
- Start Small Mound opposite Cafe



Caution, forest works and felling may be taking place throughout the year. Orienteering is an outdoor activity that takes place in terrain which might be hazardous and for which participants should be suitably prepared. There are a number of aerial ropeways etc as part of the Go Ape outdoor activities. These are not shown on the map. TAKE CARE ON MOUNTAIN BIKE TRACKS



- Open run 
- Rough open 
- Settlement 
- Forest run 
- Fight 
- Walk 
- Walk oneway 
- Slow run 
- Slow run oneway 
- Underfoot walk 
- Underfoot slow 
- Scattered trees 
- Hardstanding 
- Out of Bounds 
- Mountain Bike Tracks 
- Direction of travel 

Possession of this map gives implicit right of access for use of the permanent orienteering course only, and for no other activity.

Buller's Hill Gateway is at SX 884847

Survey and Cartography December 01 to January 02.
Selective Revision 2003, 2006, 2009, Jun 2010, May 2011
Based on the Ordnance Survey mapping with the permission of the Controller of Her Majesty's Stationery Office
© Crown copyright. All rights reserved. 100019783
© Copyright Devon CC 2010
Website <http://www.orienteeringindevon.org.uk>

Haven Maps



Erik Peckett, The Haven, Gabwell Lane
Stoke in Teignhead, Newton Abbot
TQ12 4QN Tel. 01803 311 704