




























# Haldon Forest Park

Scale 1:10000  
Contours 5m

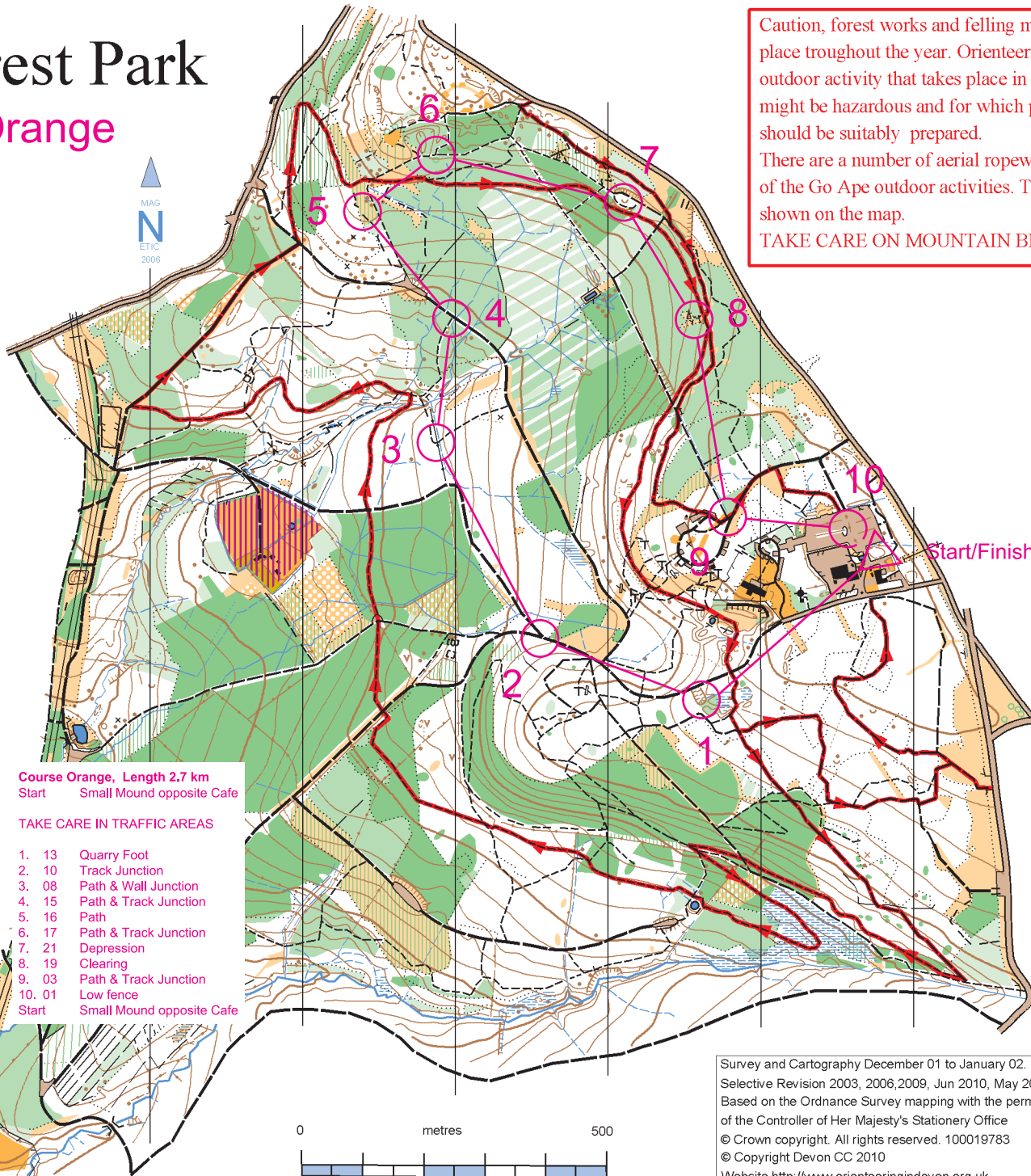
Orange

-  Contours, form line, tag
-  Gully large, small
-  Depressions, large, small, pit
-  Knolls large, small
-  Earth bank, tree root
-  Earth wall, small
-  Broken ground
-  Stream, footbridge, tunnel
-  Ditch, source
-  Pond, marsh, seasonal
-  Narrow marsh
-  Impassable cliff
-  Passable rock face
-  Boulders small
-  Road, track, bridge
-  Path, large, small
-  Indistinct path, ride
-  Stone wall
-  fence, gate, stile
-  High fence
-  Building, ruin
-  Tower high, small
-  Cairn, Sculpture
-  Seat, hide
-  Prominent tree
-  Power cables
-  Distinct vegetation change

**Course Orange, Length 2.7 km**  
Start Small Mound opposite Cafe

**TAKE CARE IN TRAFFIC AREAS**

















- |     |    |                                 |
|-----|----|---------------------------------|
| 1.  | 13 | Quarry Foot                     |
| 2.  | 10 | Track Junction                  |
| 3.  | 08 | Path & Wall Junction            |
| 4.  | 15 | Path & Track Junction           |
| 5.  | 16 | Path                            |
| 6.  | 17 | Path & Track Junction           |
| 7.  | 21 | Depression                      |
| 8.  | 19 | Clearing                        |
| 9.  | 03 | Path & Track Junction           |
| 10. | 01 | Low fence                       |
|     |    | Start Small Mound opposite Cafe |



Caution, forest works and felling may be taking place throughout the year. Orienteering is an outdoor activity that takes place in terrain which might be hazardous and for which participants should be suitably prepared. There are a number of aerial ropeways etc as part of the Go Ape outdoor activities. These are not shown on the map.

**TAKE CARE ON MOUNTAIN BIKE TRACKS**



- Open run 
- Rough open 
- Settlement 
- Forest run 
- Fight 
- Walk 
- Walk onway 
- Slow run 
- Slow run one way 
- Underfoot walk 
- Underfoot slow 
- Scattered trees 
- Hardstanding 
- Out of Bounds 
- Mountain Bike Tracks 
- Direction of travel 

Possession of this map gives implicit right of access for use of the permanent orienteering course only, and for no other activity.

Buller's Hill Gateway is at SX 884847

Survey and Cartography December 01 to January 02.  
Selective Revision 2003, 2006, 2009, Jun 2010, May 2011  
Based on the Ordnance Survey mapping with the permission of the Controller of Her Majesty's Stationery Office  
© Crown copyright. All rights reserved. 100019783  
© Copyright Devon CC 2010  
Website <http://www.orienteeringindevon.org.uk>

**Haven Maps**



Erik Peckett, The Haven, Gabwell Lane  
Stoke in Teignhead, Newton Abbot  
TQ12 4QN Tel. 01803 311 704