


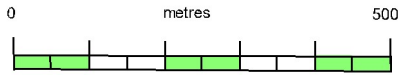
# Killerton Estate

Exeter

Scale 1:10000

Contours 5m

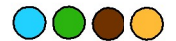
## Permanent Orienteering Course



### All controls

- S1 Path crossing, outside stable block
- 01 Seat
- 02 Foot of stone wall
- 03 Fence, southeast corner
- 04 Tree stump
- 05 Copse, southeast corner
- 06 Distinctive tree
- 07 Copse, southeast corner
- 08 Copse, north end
- 09 Thicket, west side
- 10 Gateway
- 11 Top of small spur
- 12 Path junction
- 13 Seat
- 14 Gateway
- 15 Distinctive tree
- 16 Gateway, west side
- 17 Fence, southwest corner
- 18 Thicket, north side
- 19 Gateway
- 20 Re-entrant
- 21 Re-entrant
- 22 Re-entrant
- 23 Tree, south side
- 24 Foot of small earth bank
- 25 Distinctive tree
- 26 Foot of steep slope
- 27 Knoll, north side
- 28 Re-entrant
- 29 Northeastern knoll
- 30 Pit
- 31 Northern re-entrant

- Contours, form line, tag
- Gully large, small
- Depressions, large, small, pit
- Knolls large, small
- Earth bank
- Earth wall, small
- Broken ground
- Stream
- Ponds, well, water tank
- Impassable cliff
- Passable rock face
- Boulders small
- Road, track, bridge
- Paths large, small
- Indistinct path, ride
- High stone wall, stone wall
- High fence, fence, gate, stile
- Buildings, ruins
- Cairn, tree root, horse jump
- Prominent trees, seat
- Power cables, electric fence
- Vegetation change
- Row of trees, hedge
- Ha ha (crag and gully)
- Electric fence with opening



**Haven Maps**

107  
Erik Peckert, The Haven, Gabwell Lane  
Stoke in Teignhead, Newton Abbot  
TQ12 4QN Tel. 01803 311 704

Survey and Cartography April 2002  
Printed by BML Printers Ltd  
Based on the Ordnance Survey mapping with the permission of the Controller of Her Majesty's Stationery Office and previous map. Crown copyright Licence No. 43423U  
Copyright Devon OC 2002 BOF No. SW - 02-220  
Killerton House is at SS 975002

**The Ha ha**  
A Ha ha is a device to keep deer, cattle and sheep from the gardens of the house. It consists of a buried wall or crag with a deep gully. This also enables the residents to view the surrounding area without an intervening wall or fence. It is marked by a crag symbol with a parallel gully.  
Much of the gully has a good path in it. This has been omitted for clarity.

Possession of this map gives no right of access; permission must be obtained from the National Trust. Additionally this map must not be used without the approval of Devon O.C.