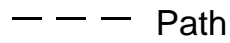




Killerton's Orienteering Challenge



Tree




Path




Surfaced path/drive



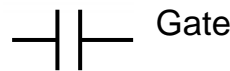
Building



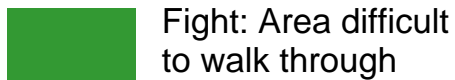
Seat



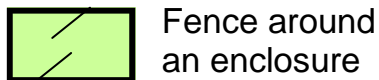
Fence



Gate



Fight: Area difficult to walk through

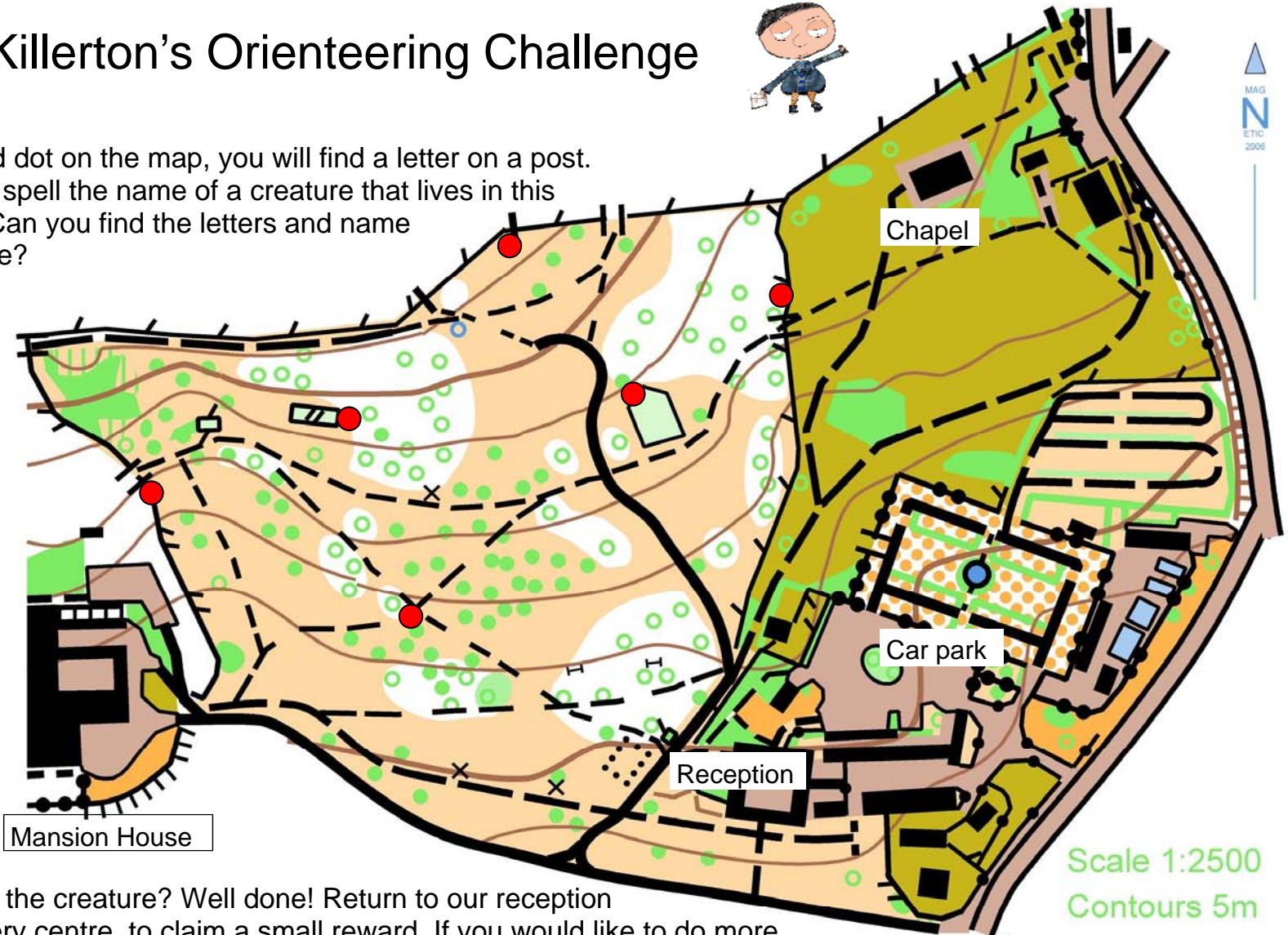


Fence around an enclosure





Rough open ground

At each red dot on the map, you will find a letter on a post. The letters spell the name of a creature that lives in this parkland. Can you find the letters and name the creature?



You know the creature? Well done! Return to our reception or discovery centre, to claim a small reward. If you would like to do more orienteering at Killerton why not try our yellow course, For maps, visit www.orienteeringindevon.org.uk or ask at reception

Scale 1:2500
Contours 5m



Killerton is an agricultural estate with 20 farms. You may see our sheep today. Sheep poo can carry e-coli disease if it gets into your mouth. So please wash your shoes and hands if you get any sheep poo on them. We also have ticks in our parkland. It is very rare to get a tick here, but if you see a small black insect that looks like a tiny spider on your skin, please seek advice.

Survey and Cartography April 2002 with minor revision 2007
Based on the Ordnance Survey mapping with the permission of the Controller of Her Majesty's Stationery Office.
© Crown copyright. All rights reserved. 100019783.2007
© Devon CC 2007. Killerton House is at SS 975002
Possession of this map gives no right of access; permission must be obtained from the National Trust.

Haven Maps
107B
Erik Peckett, The Haven, Gabwell Lane
Stoke in Teignhead, Newton Abbot
TQ12 4QN Tel. 01803 311704