

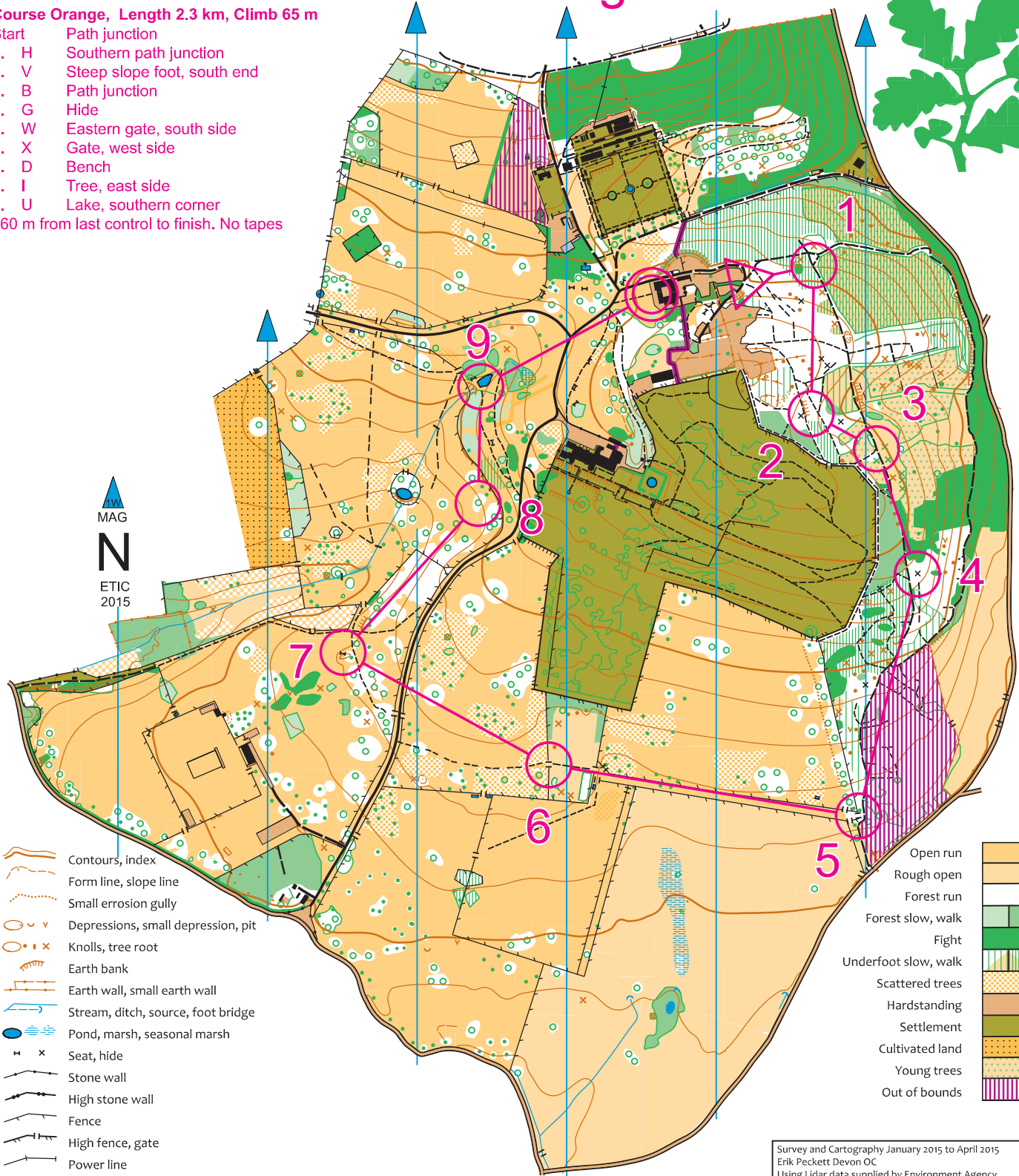

# Permanent Orienteering at Knightshayes Park Tiverton 2015



Scale 1:7500 Contours 5m Orange

Course Orange, Length 2.3 km, Climb 65 m

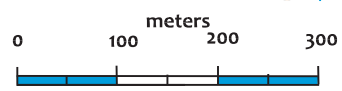
- Start Path junction  
 1. H Southern path junction  
 2. V Steep slope foot, south end  
 3. B Path junction  
 4. G Hide  
 5. W Eastern gate, south side  
 6. X Gate, west side  
 7. D Bench  
 8. I Tree, east side  
 9. U Lake, southern corner  
 260 m from last control to finish. No tapes



MAG  
 N  
 ETIC  
 2015

- Contours, index
- Form line, slope line
- Small erosion gully
- Depressions, small depression, pit
- Knolls, tree root
- Earth bank
- Earth wall, small earth wall
- Stream, ditch, source, foot bridge
- Pond, marsh, seasonal marsh
- Seat, hide
- Stone wall
- High stone wall
- Fence
- High fence, gate
- Power line
- Minor road
- Road,
- Track, footpath
- Small path, indistinct path
- Building, canopy
- Large tree, very large tree
- Tree root, dead tree, mound of branches
- Distinct vegetation boundary
- Water tank
- Cricket wicket, scoreboard
- Childrens play apparatus

- Open run
- Rough open
- Forest run
- Forest slow, walk
- Fight
- Underfoot slow, walk
- Scattered trees
- Hardstanding
- Settlement
- Cultivated land
- Young trees
- Out of bounds



Survey and Cartography January 2015 to April 2015  
 Erik Peckett Devon OC  
 Using Lidar data supplied by Environment Agency.  
 Based upon the Ordnance Survey mapping with the permission of the Controller of Her Majesty's Stationery Office. Crown Copyright. License No. 100015287.  
 BOF Registration No. XXXXX  
 Copyright printed map Devon OC 2015 ©  
 Knightshayes House is at SX 296115

Possession of this map gives no right of access; permission must be obtained from the landowners. Additionally this map must not be used without the approval of Devon O.C.

**Haven Maps**  
 300  
 Erik Peckett, The Haven, Gabwell Lane,  
 Stoke in Teignhead, Newton Abbot  
 TQ12 4QN Tel. 01803 311704